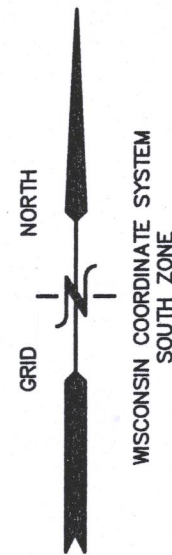


OCT 10 2017


10/10/2017 X:\Projects\3269\CONDO\_15\UNIT\_32\DCAD\ SURVEY



# PLAT OF SURVEY

## UNIT 15-32 OF GENEVA NATIONAL CONDOMINIUM NO. 15

LOCATED IN PART OF THE SW 1/4 OF THE SW 1/4 OF SECTION 20  
AND PART OF THE NW 1/4 OF THE NW 1/4 OF SECTION 29,  
TOWN 3 NORTH, RANGE 17 EAST, WALWORTH COUNTY, WISCONSIN



PLAT OF SURVEY

TOWN OF GENEVA, WALWORTH COUNTY, WISCONSIN

WORK ORDERED BY -  
ROBERT CUTHBERTSON  
2012 CREEKSIDE DRIVE  
WHEATON, IL 60189

FARRIS, HANSEN & ASSOCIATES, INC.  
ENGINEERING - ARCHITECTURE - SURVEYING  
7 RIDGWAY COURT P.O. BOX 437  
ELKHORN, WISCONSIN 53121  
OFFICE: (262) 723-2098 FAX: (262) 723-5886

REVISIONS

PROJECT NO.  
3269.15-32.12  
DATE:  
11/12/2012  
SHEET NO.  
1 OF 1

UNIT 15-31



UNIT 15-32  
23,584 SQ. FT.  
(0.54 ACRES)

UNIT 15-33

Unit 15-32, together with said unit's undivided interest in the common elements (and the exclusive use of the limited common elements appurtenant to said unit.) all in GENEVA NATIONAL CONDOMINIUM NO. 15, a condominium declared and existing under and by virtue of the Condominium Ownership Act of the State of Wisconsin and recorded by a Declaration as such condominium in the Office of the Register of Deeds for Walworth County, Wisconsin, on May 25, 1990, in Volume 487 of Records, pages 447 through 495, as Document No. 194634, said condominium being located in the Town of Geneva, County of Walworth, State of Wisconsin on the real estate described in said Declaration and incorporated herein by this reference thereto.

TAX KEY NO. JGN 1500032

LEGEND  
● - FOUND IRON REBAR STAKE  
(XXX) = RECORDED AS



NOTE: COPIES OF THIS MAP TO WHICH THE FOLLOWING CERTIFICATE WILL APPLY SHOW THE SURVEYOR'S ORIGINAL SEAL AND SIGNATURE IN RED INK. COPIES BY ANY OTHER MEANS MAY HAVE ALTERATIONS WHICH DO NOT REPRESENT THE SURVEYOR'S WORK PRODUCT.

I HEREBY CERTIFY THAT THE ABOVE DESCRIBED PROPERTY HAS BEEN SURVEYED UNDER MY DIRECTION AND THAT THE ABOVE MAP IS A TRUE REPRESENTATION THEREOF AND SHOWS THE SIZE AND LOCATION OF THE PROPERTY, ITS EXTERIOR BOUNDARIES, THE LOCATION OF ALL VISIBLE STRUCTURES, AND DIMENSIONS OF ALL PRINCIPLE BUILDINGS THEREON, BOUNDARY FENCES, APPARENT EASEMENTS, ROADWAYS, AND VISIBLE ENCROACHMENTS, IF ANY. THIS SURVEY IS MADE FOR THE USE OF THE PRESENT OWNERS OF THE PROPERTY, AND ALSO THOSE WHO PURCHASE, MORTGAGE, OR GUARANTEE THE TITLE THERETO WITHIN ONE YEAR FROM THE DATE HEREOF.

DATED: 11/28/2012

REVISED & RESURVEYED  
10-09-2017

*Peter S. Gordon*  
PETER S. GORDON

JGN 15-32

217-4377

